

Direct all correspondence to:

Clerk, Water and Navigation, 5th Floor
315 Court Street
Clearwater, FL 33756

Application # _____
(OFFICIAL USE ONLY)

DREDGE AND FILL PERMIT APPLICATION
PINELLAS COUNTY WATER AND NAVIGATION

I. PROPERTY OWNER INFORMATION:

- A. Applicant's Name: _____
- B. Mailing Address: _____
City: _____ State: _____ Zip: _____
- C. Telephone No: _____ E-mail Address: _____

II. AGENT INFORMATION:


- A. Name: _____
- B. Address: _____
City: _____ State: _____ Zip: _____
- C. Telephone No: _____ E-mail Address: _____

III. SITE INFORMATION:

- A. Construction Site Address: _____
City: _____ State: _____ Zip: _____
- B. Parcel ID Number: _____ / _____ / _____ / _____ / _____ / _____
- C. Incorporated: Unincorporated: _____
- D. Affected Water Body: _____
- E. Previous Permits: _____
- F. Date applicant assumed property ownership: _____ month/year
- G. Obstructions: (Dogs, Fences, etc.) _____
- H. Attach 8 ½" X 11" vicinity map showing specific project location.
- I. All other information pursuant to Section 166-357, Pinellas County Code, as needed.
- J. For projects requiring a public hearing, attach a copy of the complete legal description.

DREDGE / FILL

ENG. SCALE: 1" = _____ SLOPE: _____



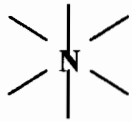
Application # _____
(OFFICIAL USE ONLY)

Profile View



Plan View

ENG. SCALE: 1" = _____



WATERWAY WIDTH _____
WATERFRONT WIDTH _____

SHORELINE		
Municipality Approval	Water and Navigation Approval	Engineer's Seal

Application # _____
(OFFICIAL USE ONLY)

DISCLOSURE FORM

In order to alleviate any potential conflict of interest with Pinellas County staff, it is required that the County be provided with a listing of PERSONS being party to a trust, corporation, or partnership, as well as anyone who may have beneficial interest in the application which would be affected by any decision rendered by the County (attach additional sheets if necessary).

A. PROPERTY OWNERS:

Name: _____ Name: _____
Address: _____ Address: _____

Name: _____ Name: _____
Address: _____ Address: _____

B. REPRESENTATIVES:

Name: _____ Name: _____
Address: _____ Address: _____

Name: _____ Name: _____
Address: _____ Address: _____

C. OTHER PERSONS HAVING OWNERSHIP INTEREST IN THE SUBJECT PROPERTY:

Interest is: contingent absolute

Name: _____ specific interest held: _____

D. DOES A CONTRACT FOR SALE EXIST FOR THE SUBJECT PROPERTY? YES NO

If so, the contract is: contingent absolute

Name of parties to the contract: _____

E. DOES AN OPTION TO PURCHASE EXIST FOR THE SUBJECT PROPERTY? YES NO

Name of parties to the option: _____

F. OWNER'S SIGNATURE:

I hereby certify that the information stated above is complete, accurate, and true to the best of my knowledge.

X _____ Date _____

Consent to Use State-Owned Submerged Lands

DO YOU LIVE OR DO BUSINESS ON THE WATER?

If so, you may need authorization to use the lands under the water from the owners of those lands. This authorization is in addition to any city, county, Florida Department of Environmental Protection, U.S. Army Corps of Engineers, or Water Management District permit.

WHAT LANDS ARE WE TALKING ABOUT AND WHO OWNS THEM?

Sovereign submerged lands are all those submerged lands waterward of the ordinary or mean high water line under navigable fresh and salt water bodies. The Governor and Cabinet, sitting as the Board of Trustees of the Internal Improvement Trust Fund, hold title to all of those lands below navigable waters which have not been previously conveyed into private ownership. Portions of these submerged lands have been designated as "aquatic preserves" and because of their unique biological, aesthetic or scientific value, they are held and managed to a higher degree of care. Since the State owns these lands, both public and private entities must obtain consent to use them.

WHY IS CONSENT NECESSARY AND BY WHAT AUTHORITY IS IT REQUIRED?

These lands are held in trust for the use and benefit of the people of the State, as set forth in the State Constitution; therefore, the private use of these lands must be balanced with the need to conserve and protect the scientific value and beauty of those lands. The intent of the regulations is to ensure that all sovereign submerged lands are managed primarily for the propagation of fish and wildlife, and public recreation. The legislative origins of the procedures employed in the review of applications to use sovereignty submerged lands are contained within Chapters 253 and 258 of the Florida Statutes. These statutes are implemented through rules which are contained within Chapters 18-14, 18-18, 18-20 and 18-21 of the Florida Administrative Code. It is important to contact the Department of Environmental Protection before you use these lands.

WHAT TYPE OF ACTIVITIES REQUIRE AUTHORIZATION?

Uses that require authorization must be approved before they are conducted. The most commonly requested uses are the construction of docks, the placement of riprap, dredging for access or channels, mangrove trimming, bridge and utility crossings, and beach renourishment projects.

WHAT DO YOU HAVE TO DO AND IS THERE A FEE?

The form of consent that is required depends upon the type of activity that is proposed. Forms of consent include letters, easements, use agreements, management agreements, and leases. The type of activity proposed also determines the amount of fees; however, commercial uses will always require payment of fees.

WHAT HAPPENS IF YOU DO NOT RECEIVE AUTHORIZATION TO USE THESE LANDS?

Alterations to, or structures discovered on, sovereignty submerged lands without authorization are subject to lease fees in arrears, with interest, and fines. In some cases, removal of structures may also be required.

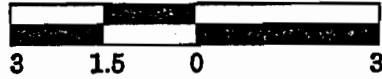
WHO DO YOU CONTACT TO INQUIRE ABOUT THE USE OF THESE LANDS?

The Department of Environmental Protection Division of State Lands field office listed below.

Department of Environmental Protection
Southwest District
13051 N. Telecom Parkway
Temple Terrace, FL 33637
Phone: (813) 632-7600
Fax: (813) 632-7665

DREDGE/FILL

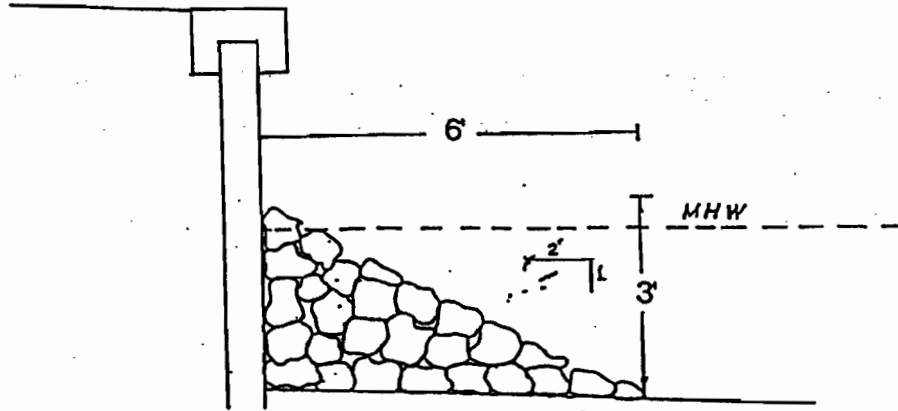
ENG. SCALE: 1" = 3' SLOPE: 2:1



Application # _____

(OFFICIAL USE ONLY)


SAMPLE



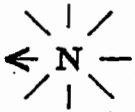
Profile View

Plan View

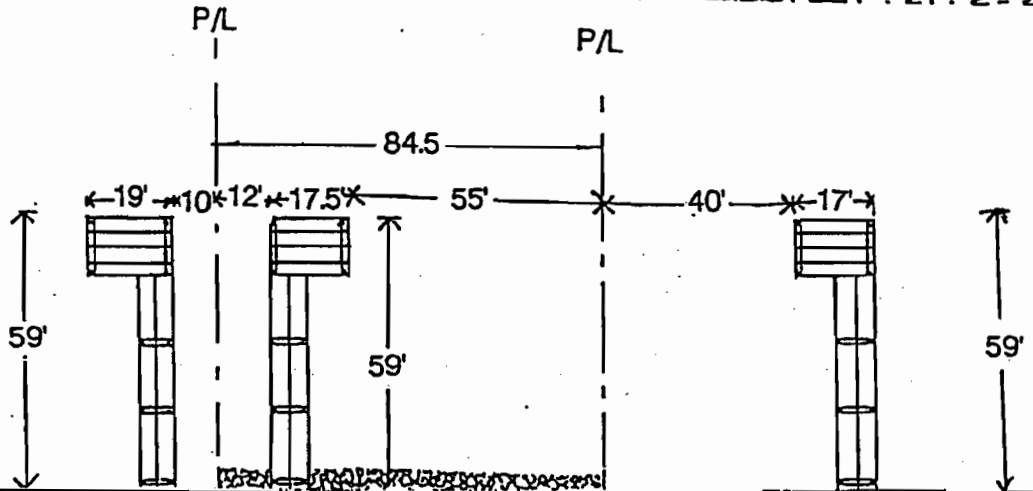
ENG. SCALE: 1" = 40'



WATERWAY WIDTH	350'
WATERFRONT WIDTH	84.5'



EXAMPLE: SHOULDER ELEVATION 84.5'
 ELEVATION 3'
 HORIZONTAL 6'
 $1521 \text{ CUBIC FEET} \div 27 \div 2 = 28.16 \text{ C.Y.}$



SHORELINE

Municipality Approval

Water and Navigation Approval

Engineer's Seal